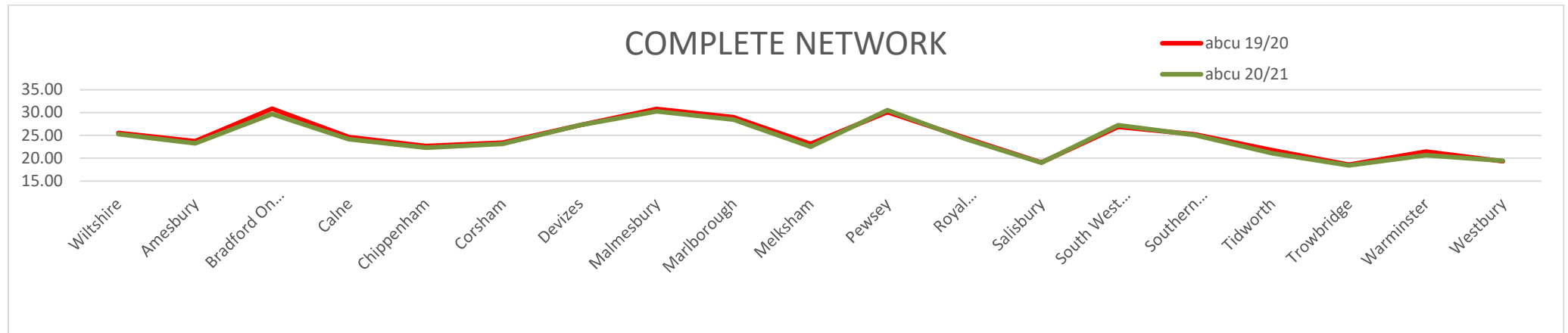
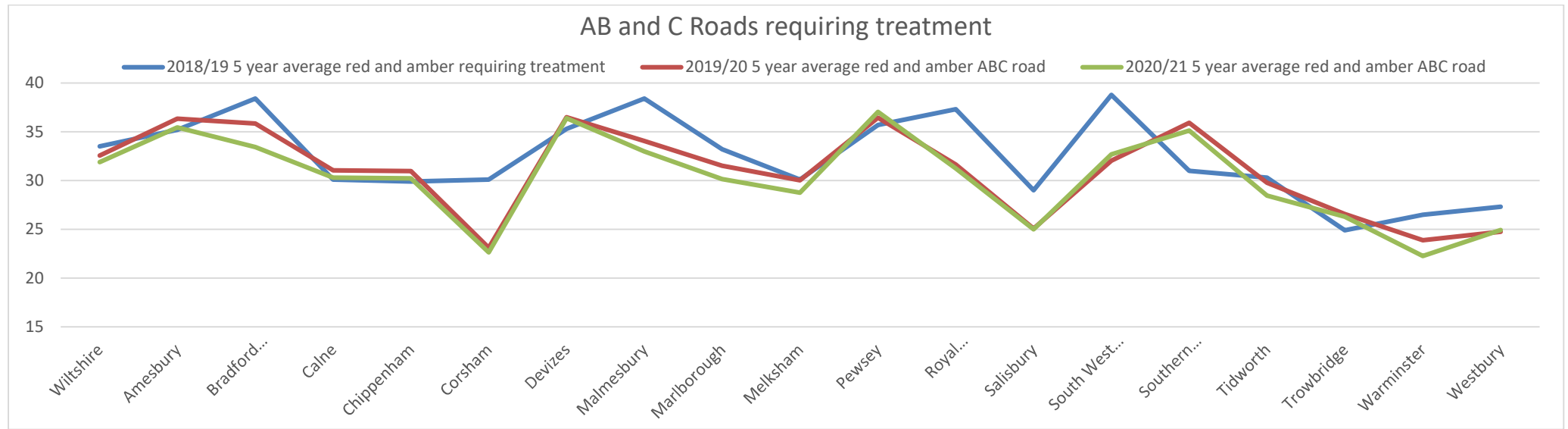


# **Wiltshire Highways Maintenance Programme 2021/22**

## **Warminster Area Board**

CURRENT CONDITION BY AREA BOARD

TOTAL % OF THE ADOPTED NETWORK REQUIRING MAINTENANCE



A 5 year average is used to monitor the condition of the network due to the surveying regime of undertaking a 50% network length

The graphs show that even with a deteriorating network the targeted maintenance schemes are generally improving the overall condition of the roads within Wiltshire, a rolling 5 year programme and funding process is designed to allocate resources to those areas with a higher percentage of poor roads based on their network length.

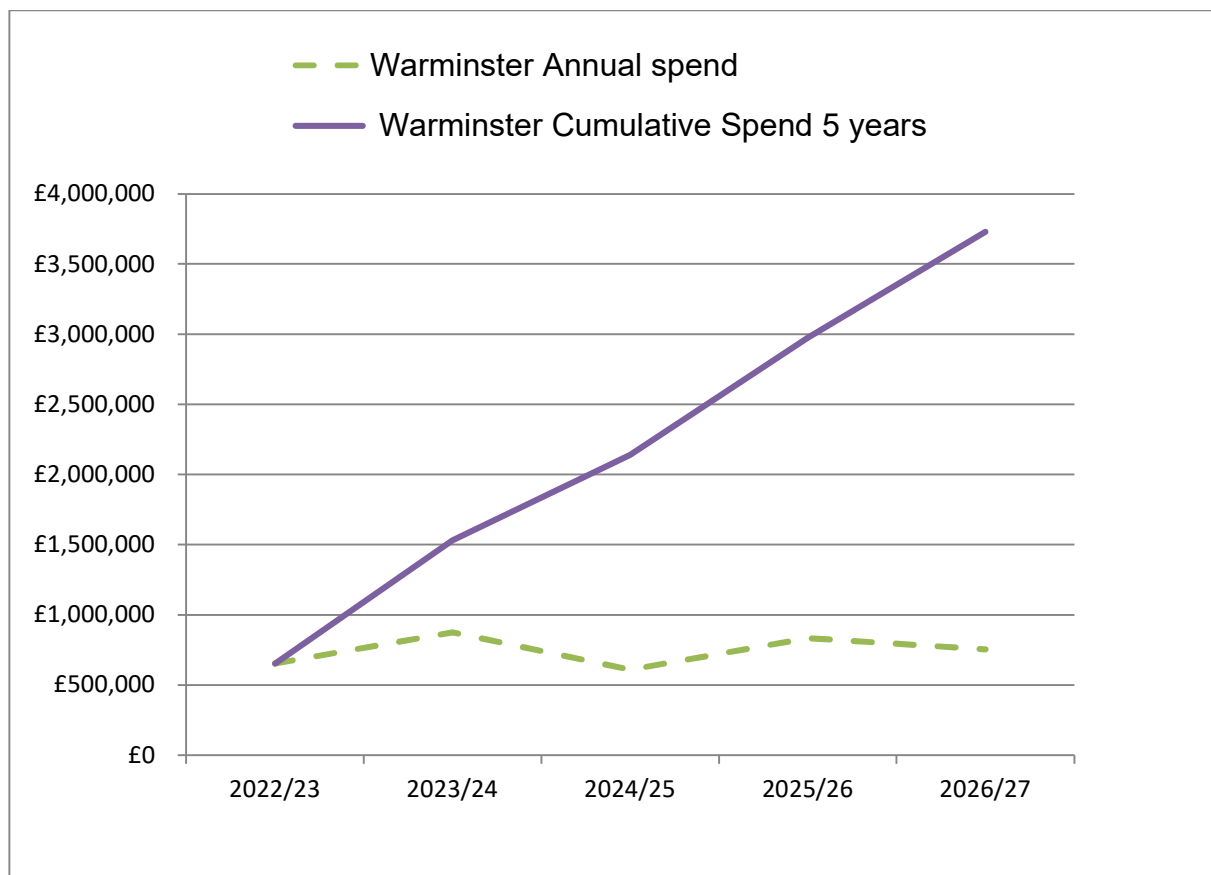
**The target is for all area boards to be at the same low level of around 20% of the network requiring some form of maintenance**

**DRAFT Spend profile**

|         | Warminster Annual spend | Warminster Cumulative Spend 5 years |
|---------|-------------------------|-------------------------------------|
| 2022/23 | £653,634                | £653,634                            |
| 2023/24 | £876,000                | £1,529,634                          |
| 2024/25 | £610,000                | £2,139,634                          |
| 2025/26 | £835,000                | £2,974,634                          |
| 2026/27 | £756,000                | £3,730,634                          |
| total   | £3,730,634              |                                     |

£3,376,918 average 5 year Wiltshire area board budget

| CONDITION<br>5-year average red and amber requiring treatment | Wiltshire | Warminster |
|---|-----------|------------|
| AB and C roads 2018/19  | 33.5      | 26.5       |
| AB and C roads 2019/20  | 32.57     | 23.87      |
| AB and C roads 2020/21  | 31.90     | 22.27      |
| 2019/20 Unclassified  | 18.50     | 19.00      |
| 2020/21 Unclassified  | 18.60     | 19.00      |



**NOTE SPEND MAY BE SIGNIFICANTLY REDUCED DUE TO BUDGETS AND CURRENT CONDITION**

Some schemes have been postponed due to covid issues, i.e. if they are on the route to a vaccination centre or to a key industrial area, these works have been moved to 2022/2023, potential budget issues may mean they are delayed for longer.

Works around industrial areas that could effect businesses have also been delayed as to not compound the difficulties of lockdown. **The condition table is to be updated**

The following pages detail the schemes that have been considered in the 5year plan,

WARMINSTER AREA BOARD

DELAYED WORKS DUE TO COVID ISSUES

| Road number | lifecycle number | General description        | Description from | Description to | Treatment       | Length | Year    |
|-------------|------------------|----------------------------|------------------|----------------|-----------------|--------|---------|
| C364        | WARM_20_0001     | IMBER RD                   | FAIRFIELD RD     | BOREHAM RD     | GROUTED ASPHALT | 210    | 2021/22 |
| C364        | WARM_22_0006     | FAIRFIELD ROAD, WARMINSTER |                  |                | SURFACING       | 270    | 2021/22 |

|       |              |   |                                      |                                 |                     |      |         |
|-------|--------------|---|--------------------------------------|---------------------------------|---------------------|------|---------|
| A3098 | WARM_20_0010 | A3098 HIGHSTREET CHAPMANSLADE phase 2         | COUNTY BOUNDARY                      | A36                             | CARRIAGEWAY REPAIRS | tbc  | 2022/23 |
| UC    | WARM_22_0009 | BEACON VIEW                                   | HORSEHOE ENTRANCE                    | END OF CUL DE SAC               | MICRO ASPHALT       | 270  | 2022/23 |
| C235  | WARM_22_0010 | UPTON SCUDAMORE VILLAGE                       | WEST JUNCTION TO A36 NORRIDGE COMMON | BEND AT ANGEL INN               | SURFACE DRESSING    | 1130 | 2022/23 |
| UC    | WARM_23_0001 | UC UPTON SCUDAMORE TO A350 (OLD RECTORY LANE) | A350                                 | C ROAD UPTON SCUDAMORE          | SURFACE DRESSING    | 555  | 2022/23 |
| C22   | WARM_23_0003 | TOWNSEND, CHITTERNE                           | MANOR FARM CHITTERNE                 | JOINT PAST MIDDLE BARN COTTAGES | SURFACE TREATMENT   | 1570 | 2022/23 |
| UC    | WARM_23_0007 | WOOLAND ROAD (WARMINSTER)                     | VICTORIA RD                          | END WOODLAND RD                 | MICRO ASPHALT       | 71   | 2022/23 |
| C10   | WARM_24_0001 | WOODCOCK ROAD                                 | FROM IMBER ROAD                      | TO BOREHAM ROAD                 | MICRO ASPHALT       | 1494 | 2022/23 |

|      |               |  |                             |                           |                   |      |         |
|------|---------------|--|-----------------------------|---------------------------|-------------------|------|---------|
| UC   | WARM_22_0003  | CLEY HILL FARM, CORSLEY                      |                             |                           | SURFACE DRESSING  | 992  | 2023/24 |
| UC   | WARM_22_0008  | THE AVENUE WARMINSTER                        | THE CLOSE                   | END                       | SURFACING         | 130  | 2023/24 |
| C10  | WARM_23_0002a | BISHOPSTROW ROAD, WARMINSTER not inc village | SUTTON VENY                 | B3414 MINI RBT            | SURFACE TREATMENT | 1850 | 2023/24 |
| C10  | WARM_23_0002a | BISHOPSTROW ROAD, WARMINSTER Village area    | JUNCTION WITH CHURCH LANE   | BISHOPSTROW COLLEGE       | SURFACING         | 430  | 2023/24 |
| B390 | WARM_23_0005  | B390, CHITTERNE                              | A36                         | CHITTERNE WEST RESTRICT   | SURFACE TREATMENT | 5420 | 2023/24 |
| UC   | WARM_24_0003  | MASEFIELD ROAD WARMINSTER                    | BROOK STREET RBT WARMINSTER | A362 TO JUNC WASEFIELD RD | MICRO ASPHALT     | 630  | 2023/24 |



|       |              |                     |                      |                        |                  |      |         |
|-------|--------------|---------------------|----------------------|------------------------|------------------|------|---------|
| A350  | WARM_24_0005 | LONGBRIDGE DEVERILL | SAND STREET JUNCTION | FOXHOLES JUNCTION      | SURFACING        | 1200 | 2023/24 |
| B3414 | WARM_25_0001 | BATH ROAD           | A36 ROUNDABOUT       | CHURCH STREET JUNCTION | SURFACE DRESSING | 1730 | 2025/26 |

|       |              |                                       |                             |                 |                     |     |         |
|-------|--------------|---------------------------------------|-----------------------------|-----------------|---------------------|-----|---------|
| A3098 | WARM_20_0010 | A3098 HIGHSTREET CHAPMANSLADE phase 3 | COUNTY BOUNDARY             | A36             | CARRIAGEWAY REPAIRS | tbc | 2024/25 |
| UC    | WARM_22_0005 | SAMBOURNE ROAD, WARMINSTER            |                             |                 | SURFACING           | 566 | 2024/25 |
| UC    | WARM_22_0007 | CHURCH LANE SHERRINGTON               | EAST SUTTON HILL NORTH EAST | C10 SHERRINGTON | CARRIAGEWAY REPAIRS | 530 | 2024/25 |
| UC    | WARM_24_0002 | BULL LANE, CROCKERTON                 | FULL EXTENTS                |                 | TBC                 | 188 | 2024/25 |
| UC    | WARM_24_0004 | BROOK STREET RBT                      | BROADWAY                    | BROADWAY        | SURFACING           | 140 | 2024/25 |
| C360  | WARM_24_0006 | BOOT HILL AND WEYMOUTH STREET         | DEVERILL ROAD               | MARKET PLACE    | SURFACING           | 940 | 2024/25 |

|       |              |  |                               |                                |                   |      |         |
|-------|--------------|--|-------------------------------|--------------------------------|-------------------|------|---------|
| A3098 | WARM_23_0004 | THOULSTONE (A36 ON/OFF SLIPS)              | A36 THOULSTONE CROSSROADS     | A3098 DEADMAIDS CROSSROADS     | SURFACING         | 380  | 2025/26 |
| C22   | WARM_23_0006 | HIGH STREET CODFORD                        | A36 WEST                      | A36 ENTRANCE CODFORD GIGGAN ST | SURFACE TREATMENT | 1510 | 2025/26 |
| C75   | WARM_25_0003 | ROAD TO GARE HILL FROM MAIDEN BRADLEY      | C41 JUNCTION, DEERWOOD COMMON | GARE HILL BEND                 | SURFACE DRESSING  | 2170 | 2025/26 |
| UC    | WARM_25_0004 | MARSH STREET/LOWER MARSH ROAD (WARMINSTER) | WYLYE ROAD                    | FANSHAW WAY                    | SURFACING         | 380  | 2025/26 |
| UC    | WARM_25_0005 | MOUNT LANE                                 | HILLWOOD LANE                 | MARSH ST                       | SURFACING         | 180  | 2025/26 |
| UC    | WARM_25_0006 | HILLWOOD LANE                              | BELL HILL                     | ASHLEY CLOSE                   | SURFACING         | 170  | 2025/26 |
| UC    | WARM_25_0007 | BRADLEY ROAD PART / BREAD STREET           | OPP 7 BRADLEY ROAD            | FORE STREET                    | SURFACING         | 325  | 2025/26 |
| U/C   | WARM_25_0008 | BROADWAY (WARMINSTER)                      | BROOK STREET RBT              | END                            | MICRO ASPHALT     | 390  | 2025/26 |
| UC    | WARM_25_0011 | ACCESS ROAD TO KNOOK                       | A36                           | END OF ADOPTION (BRIDGE)       | SURFACING         | 480  | 2025/26 |
| UC    | WARM_25_0012 | CHAPEL STREET                              | BREAD ST                      | FORE ST                        | SURFACING         | 185  | 2025/26 |

|       |              |  |                                 |                                   |                      |      |         |
|-------|--------------|--|---------------------------------|-----------------------------------|----------------------|------|---------|
| UC    | WARM_25_0002 | HILL ROAD, SUTTON VENY   | C10 JUNCTION                    | JUNCTION WITH LANE TO DROVE HOUSE | SURFACE DRESSING     | 640  | 2026/27 |
| UC    | WARM_26_0002 | HUNTENHULL LANE (WEST TO CORSLEY HILL FARM)                      | HUNTENHULL GREEN                | END OF ADOPTION                   | SURFACING            | 900  | 2026/27 |
| B3095 | WARM_26_0003 | B3095 40/30MPH SOUTH BRIXTON DEVERILL TO ENTRANCE MARRIAGES FARM | 40/30MPH SOUTH BRIXTON DEVERILL | ENTRANCE MARRIAGES FARM           | SURFACE DRESSING     | 1680 | 2026/27 |
| B3092 | WARM_26_0004 | CHURCH STREET 30 MPH TO 30 MPH MAIDEN BRADLEY                    | SOUTH 30 MPH                    | NORTH 30 MPH                      | SURFACING            | 800  | 2026/27 |
| C41   | WARM_26_0005 | C41, MAIDEN BRADLEY  | BRADLEY LANE                    | DEERWOOD COMMON JUNCTION          | SURFACE DRESSING     | 4020 | 2026/27 |
| C41   | WARM_26_0006 | C41 ROAD FROM LONGBRIDGE TO MAIDEN BRADLEY                       | LONGBRIDGE DEVERILL             | MAIDEN BRADLEY                    | SURFACE DRESSING     | 7400 | 2026/27 |
| UC    | WARM_26_0007 | UC OLD A36 EAST SIDE BLACKDOG HILL ACCESS TO PINNELL             | A36                             | END OF ADOPTION                   | SPECIALIST SURFACING | 250  | 2026/27 |

|     |              |   |                                    |  |                  |      |    |
|-----|--------------|---|------------------------------------|--|------------------|------|----|
| C25 | WARM_25_0009 | KNIGHTON LANE                                     | B3092 CHURCH STREET MAIDEN BRADLEY | B3095 KINGSTON DEVERILL                    | SURFACE DRESSING | 5280 | FF |
| UC  | WARM_25_0010 | JERSEY HILL CROCKERTON                            | CLAY STREET CROCKERTON             | BROADMEAD LANE                             | SURFACE DRESSING | 740  | FF |
| UC  | WARM_26_0001 | UC OLD A36 EAST SIDE BLACKDOG HILL (CHAPMANSLADE) | BLACKDOG HILL                      | END  | SURFACING        | 255  | FF |
| UC  | WARM_ff_0001 | WOODCOMBE FARM ROAD, BRIXTON DEVERILL             | B3095 JUNCTION                     | CLIFF HOUSE                                | SURFACING        | 160  | FF |
| UC  | WARM_ff_0002 | CORTON VILLAGE LOOP                               | C10 JUNCTION BY PUB                | C10 JUNCTION NEAREST TO CORTINGTON STABLES | SURFACE DRESSING | 1700 | FF |
| UC  | WARM_ff_0003 | SMALLBROOK ROAD                                   | UPPER MARSH ROAD JUNCTION          | CHAIN LANE JUNCTION                        | SURFACE DRESSING | 675  | FF |
| UC  | WARM_ff_0004 | HIGHBURY PARK                                     | BOREHAM ROAD                       | WOODCOCK ROAD                              | MICRO            | 480  | FF |
| UC  | WARM_ff_0005 | CHURCH STREET, HORNINGSHAM                        | WAR MEMORIAL                       | HOLLYBUSH                                  | SURFACE DRESSING | 790  | FF |

# WARMINSTER AREA BOARD OVERVIEW WORKS 2022/23

**Delayed due to covid or BUDGET CONSTRAINTS**

**C364 IMBER RD from FAIRFIELD RD to BOREHAM RD**

Length 210m SURFACING

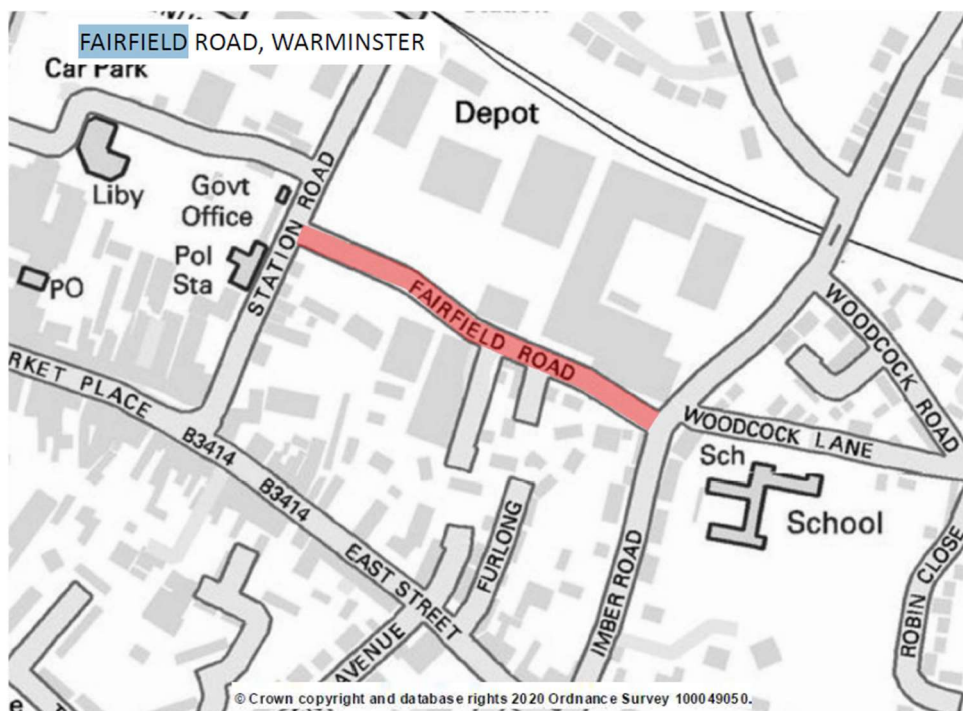
IMBER RD WARMINSTER

SURFACING



**FAIRFIELD ROAD, WARMINSTER from STATION ROAD to IMBER ROAD**

Length 270m Surfacing



5 year plan

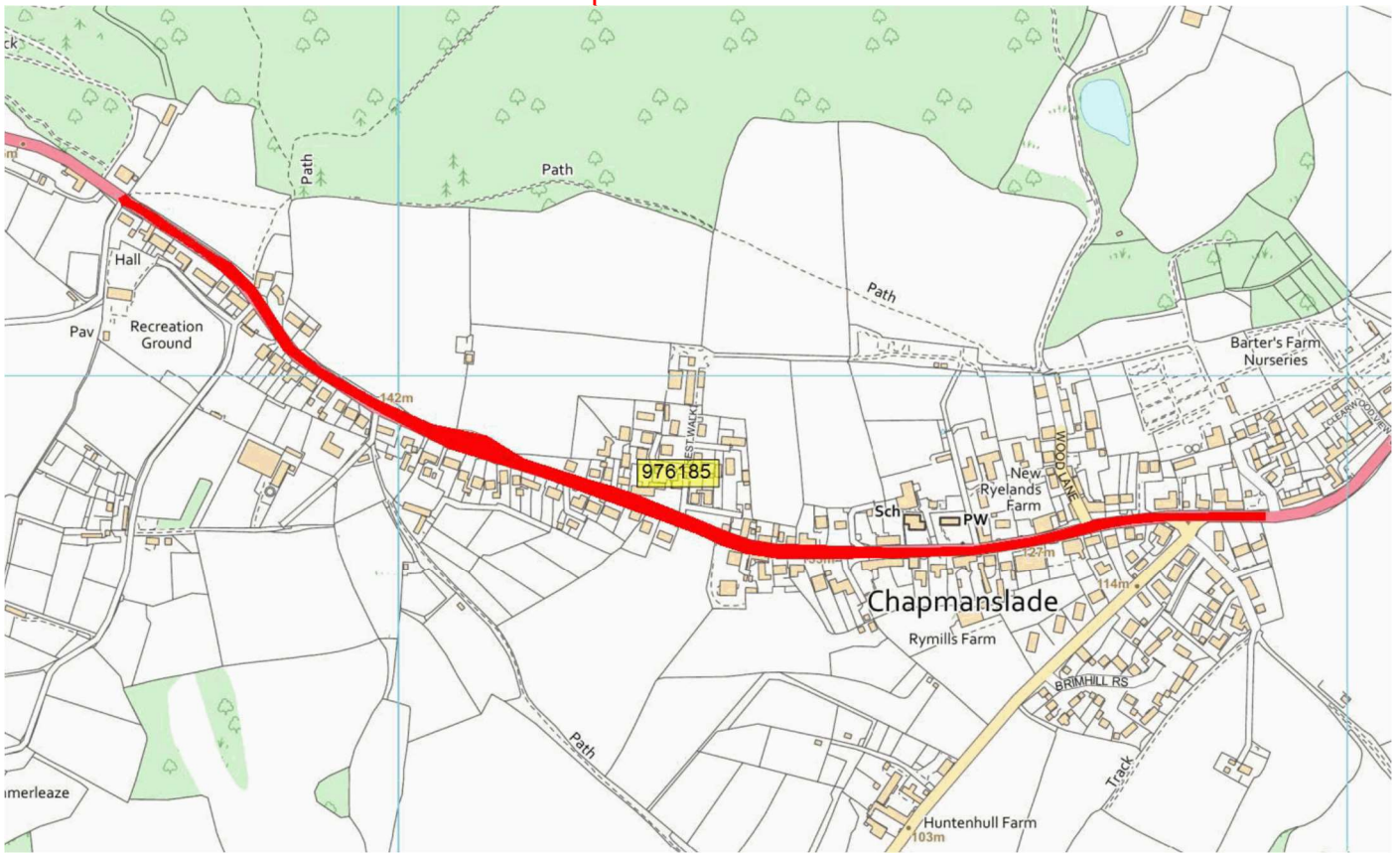
Is continued on the following pages

Note where roads are being surface dressed they will be pre patched in the previous year



# 5 year plan 2022/23

## A3098 HIGHSTREET CHAPMANSLADE phase 2 CARRIAGEWAY REPAIRS



## BEACON VIEW MICRO ASPHALT





UPTON SCUDAMORE VILLAGE

SURFACE DRESSING



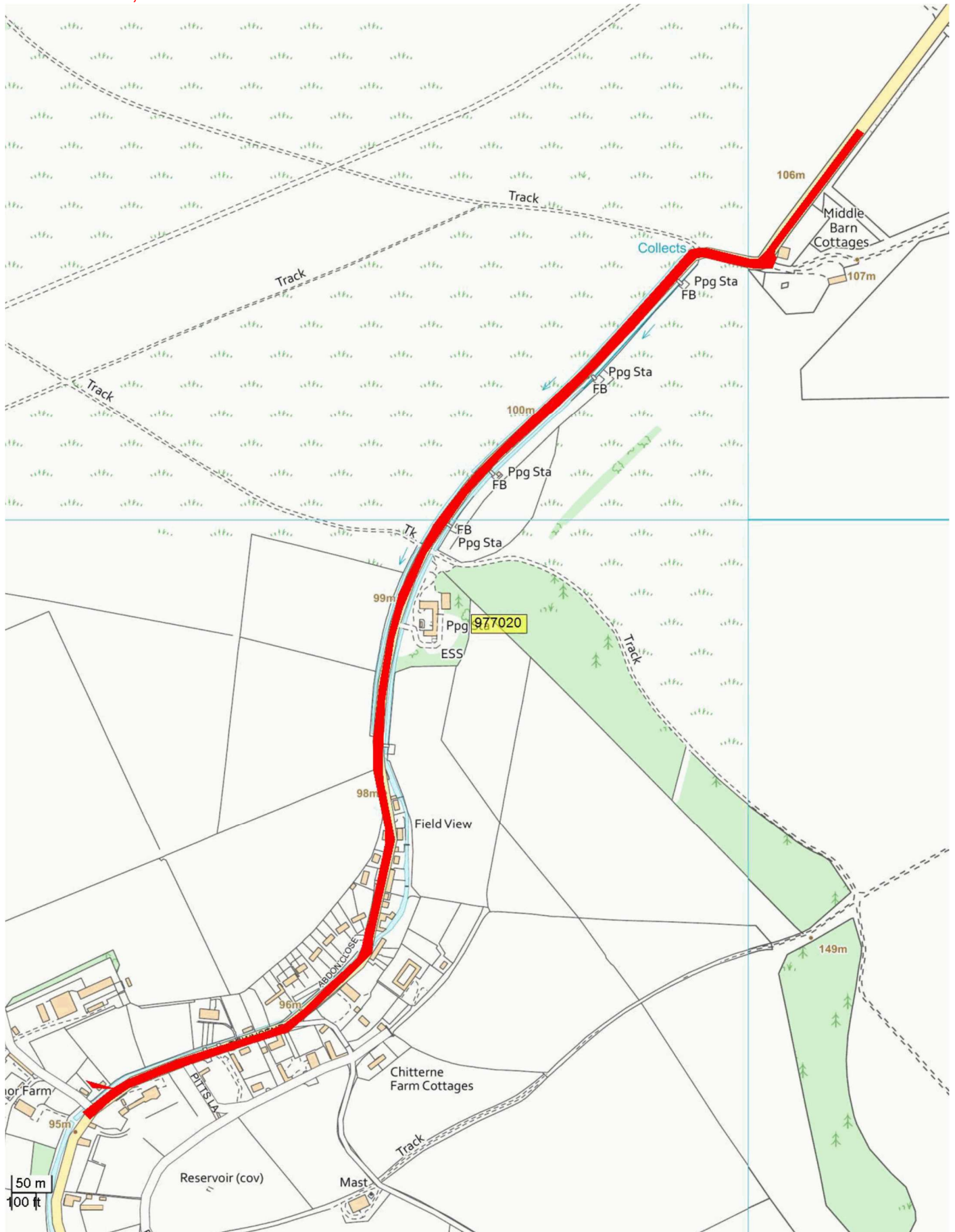
UC UPTON SCUDAMORE TO A350 (OLD RECTORY LANE)

SURFACE DRESSING



TOWNSEND, CHITTERNE

SURFACE TREATMENT

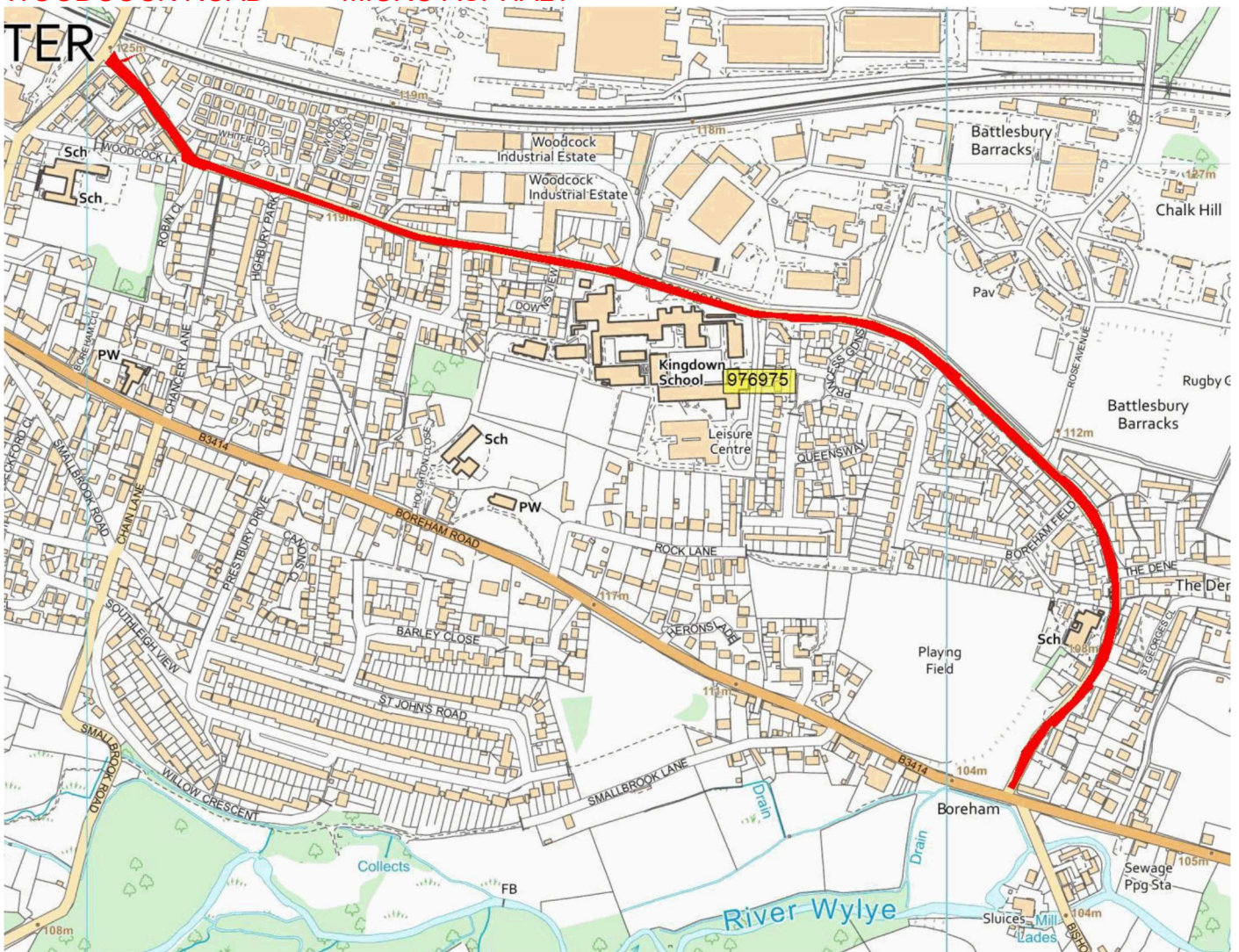




WOOLAND ROAD (WARMINSTER) MICRO ASPHALT



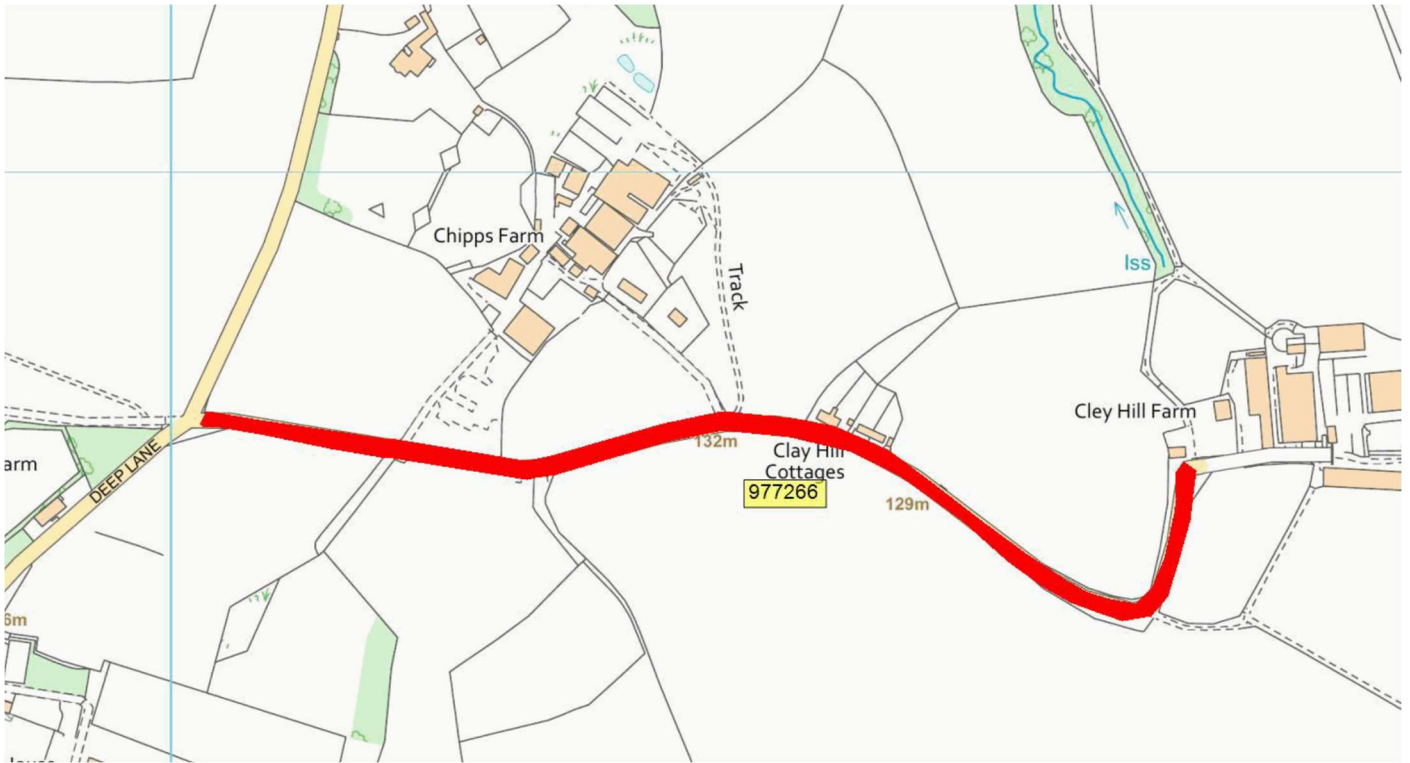
WOODCOCK ROAD MICRO ASPHALT



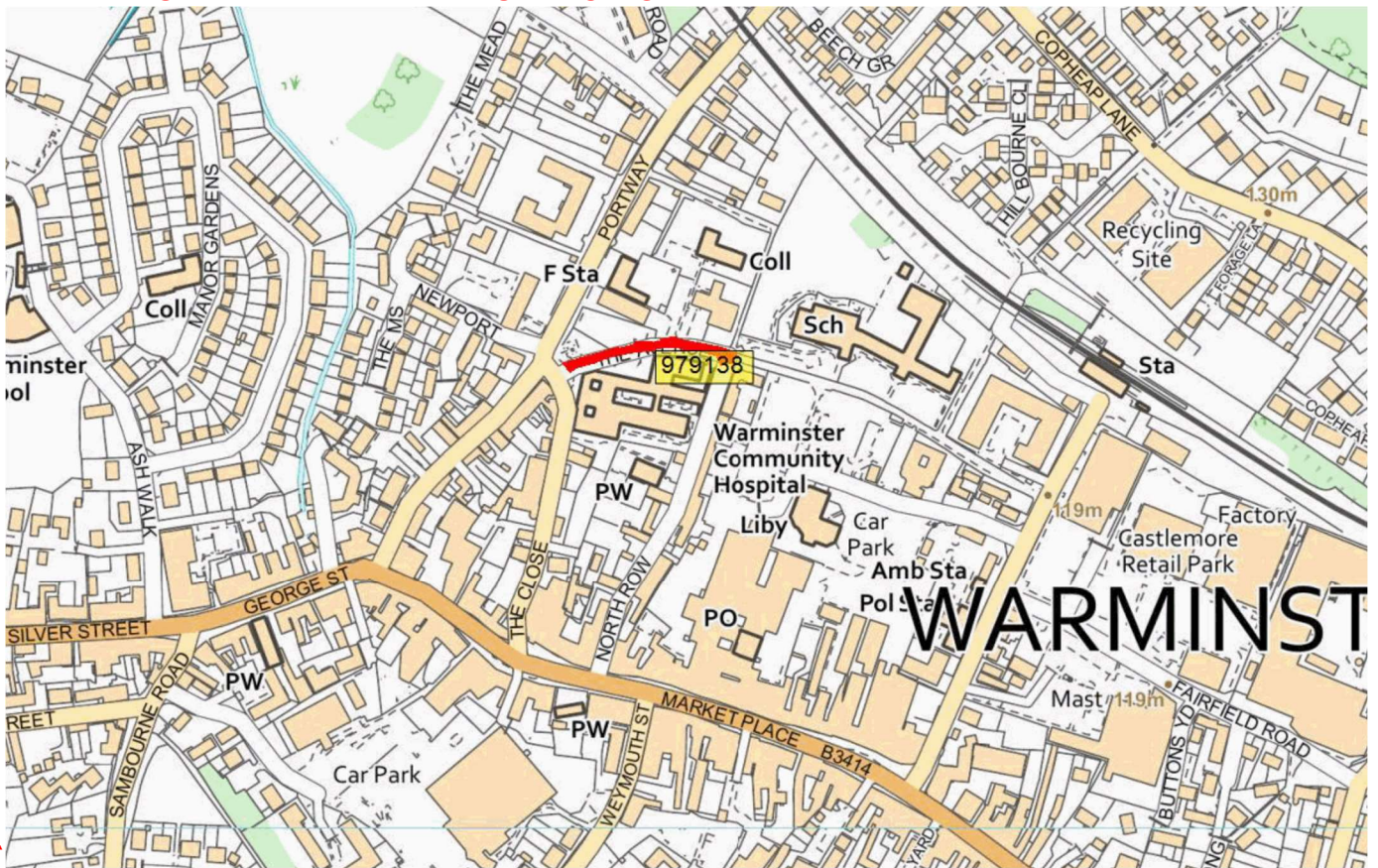


5 year plan 2023/24

CLEY HILL FARM, CORSLEY SURFACE DRESSING

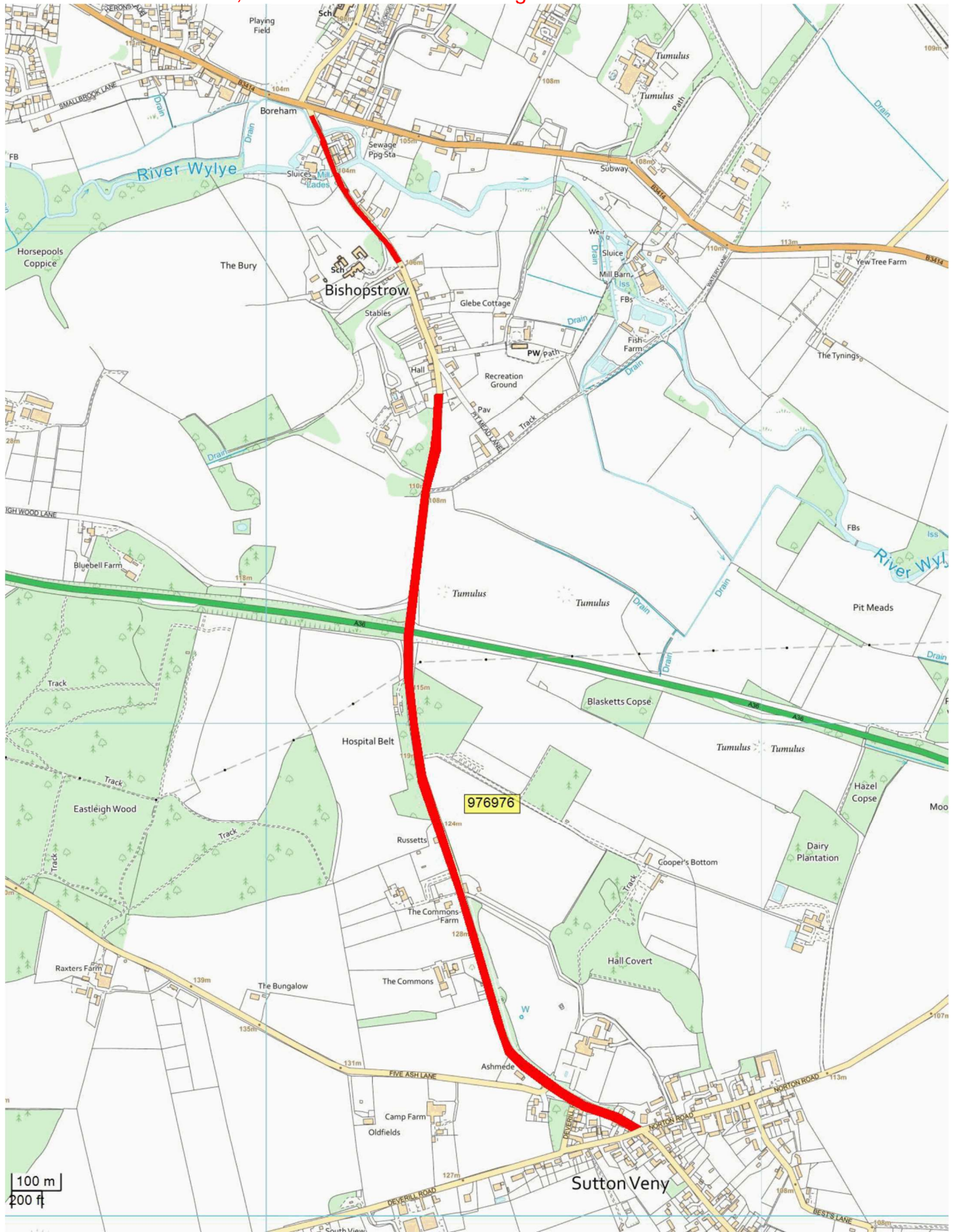


THE AVENUE WARMINSTER SURFACING





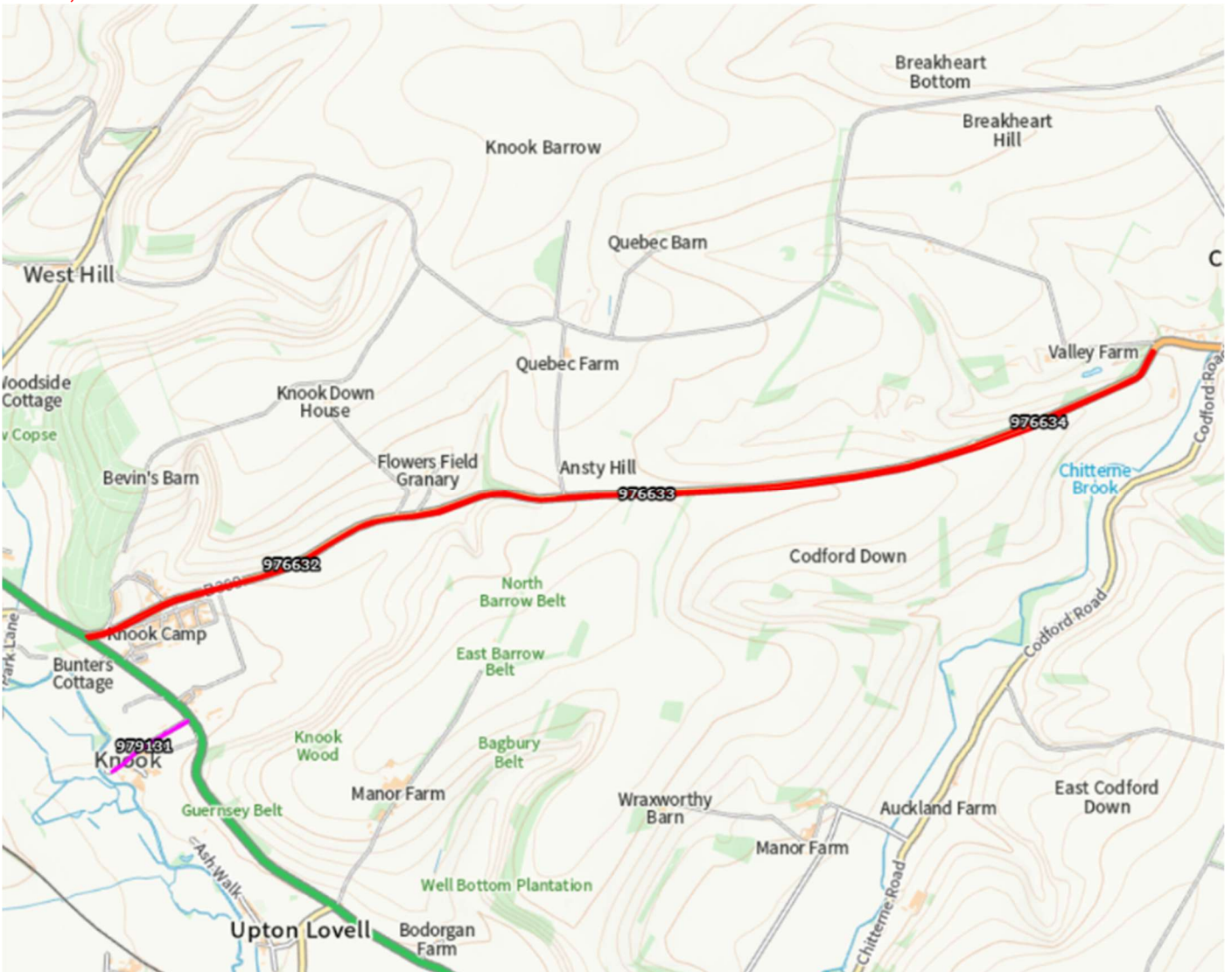
**BISHOPSTROW ROAD, WARMINSTER not inc village SURFACE TREATMENT**



**BISHOPSTROW ROAD, WARMINSTER Village area SURFACING**



**B390, CHITTERNE SURFACE TREATMENT**

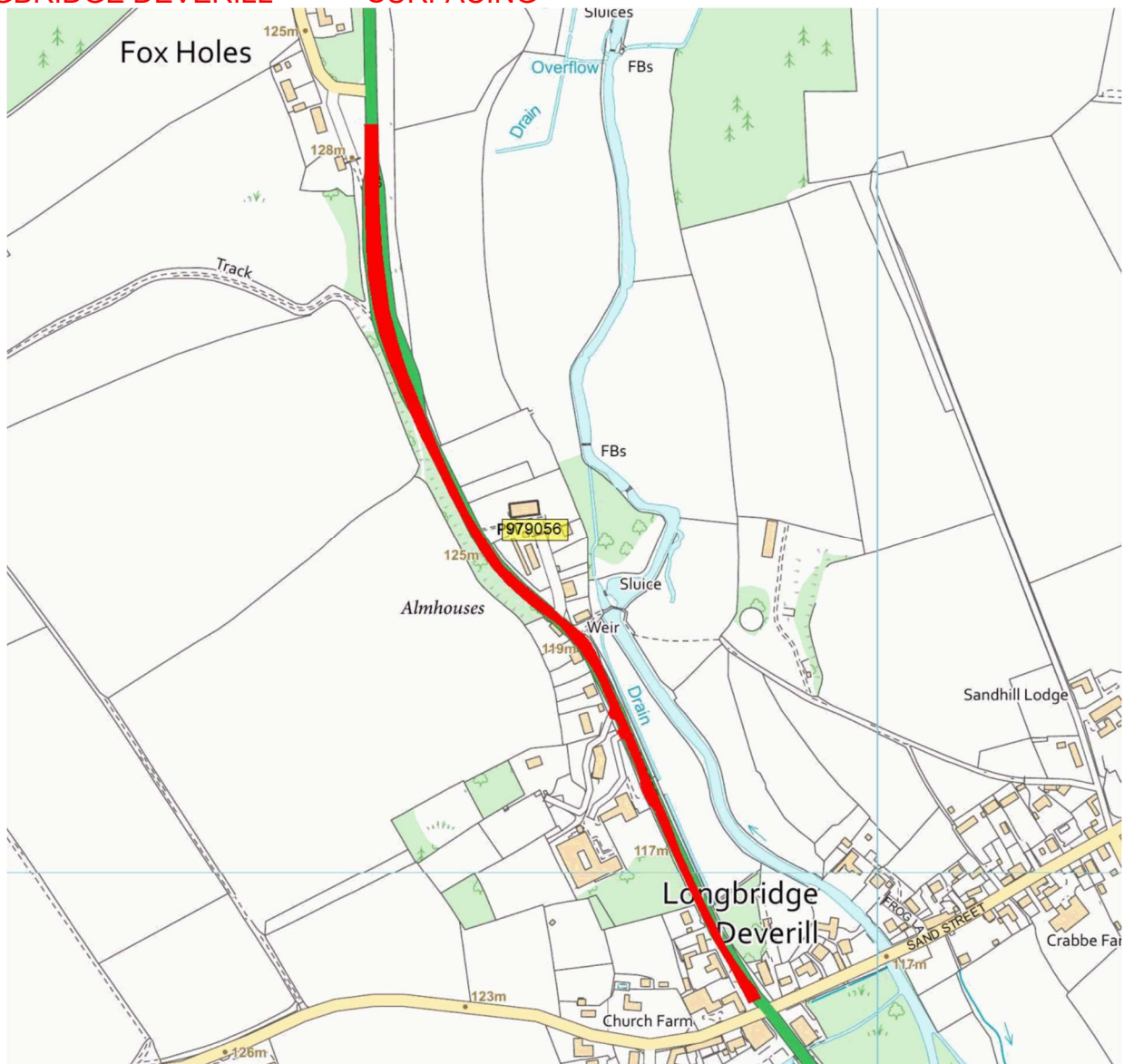




**MASEFIELD ROAD WARMINSTER MICRO ASPHALT**



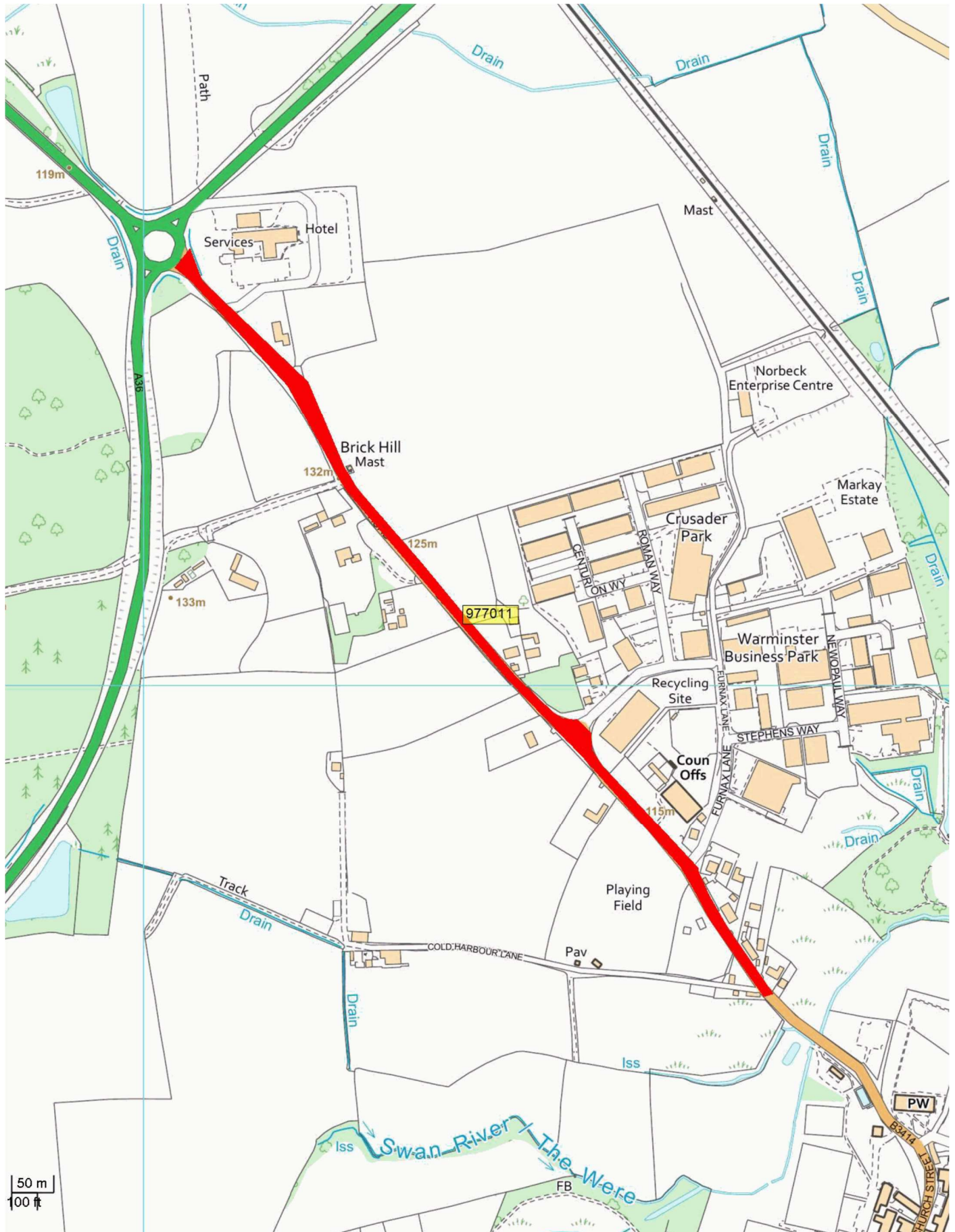
**LONGBRIDGE DEVERILL SURFACING**





BATH ROAD

SURFACE DRESSING



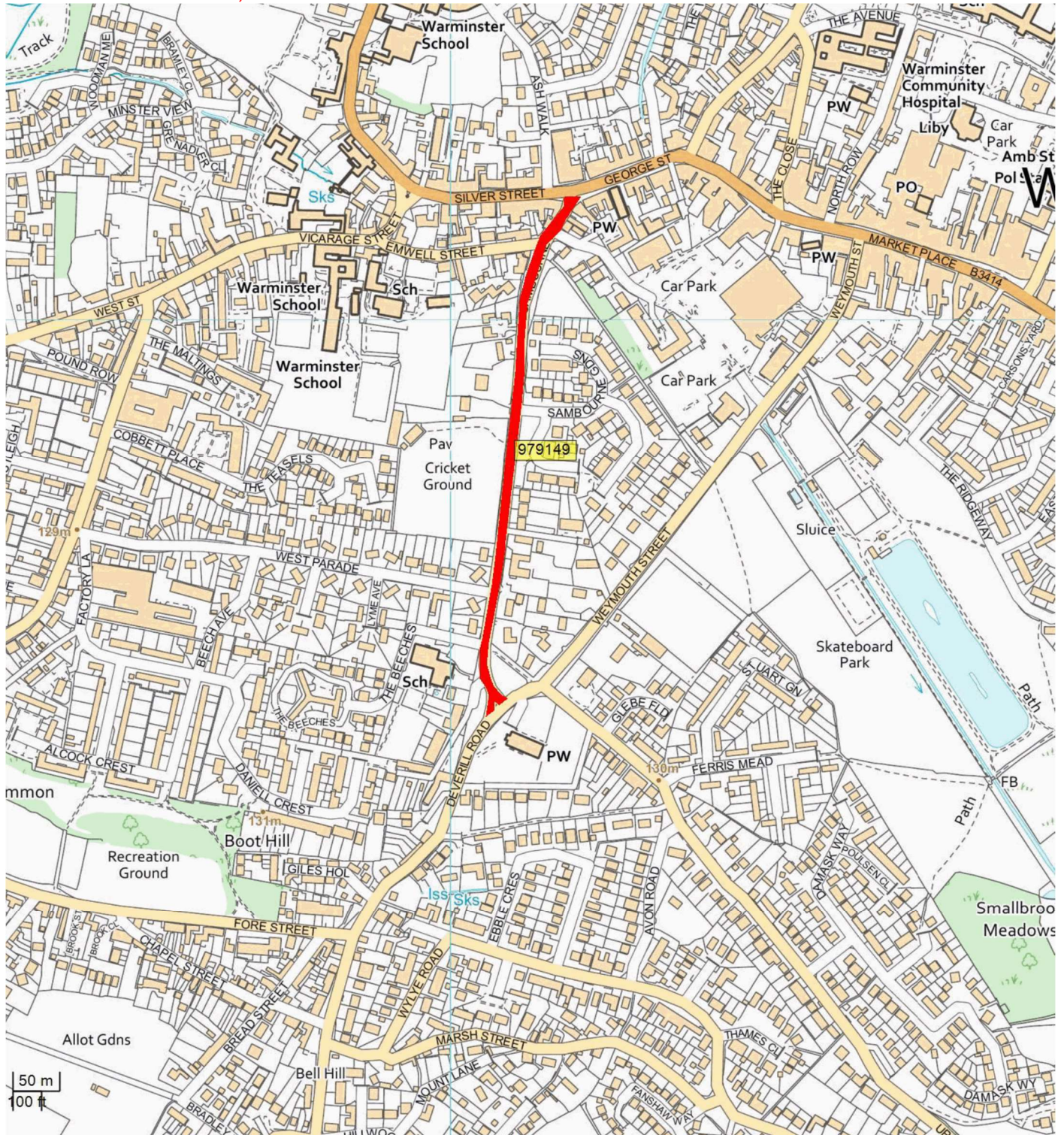


# 5 year plan 2024/25

A3098 HIGHSTREET CHAPMANSLADE phase 3 COUNTY BOUNDARY

CONTINUATION OF 2022 WORKS ABOVE

SAMBOURNE ROAD, WARMINSTER SURFACING





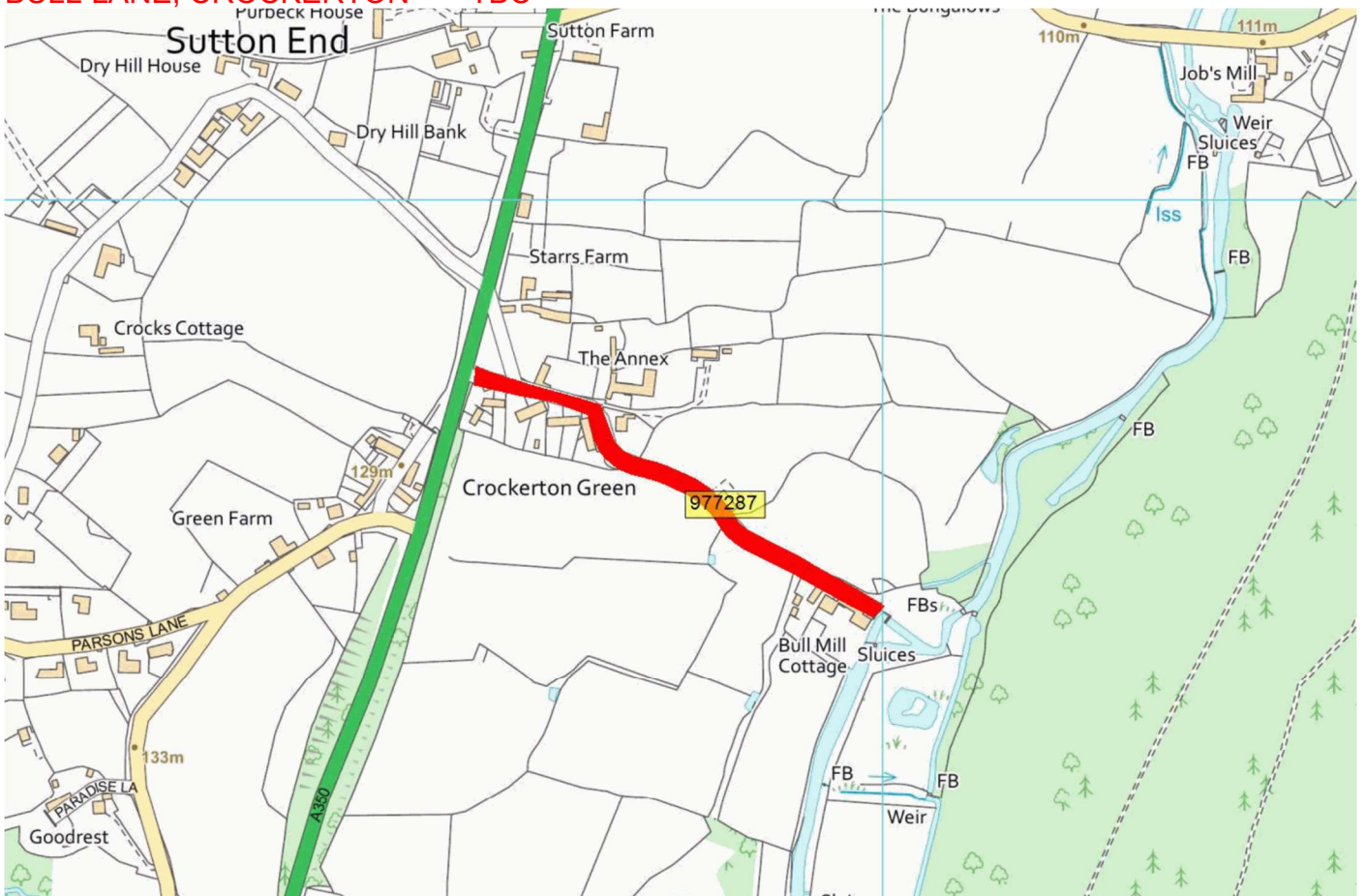
CHURCH LANE SHERRINGTON

CARRIAGEWAY REPAIRS



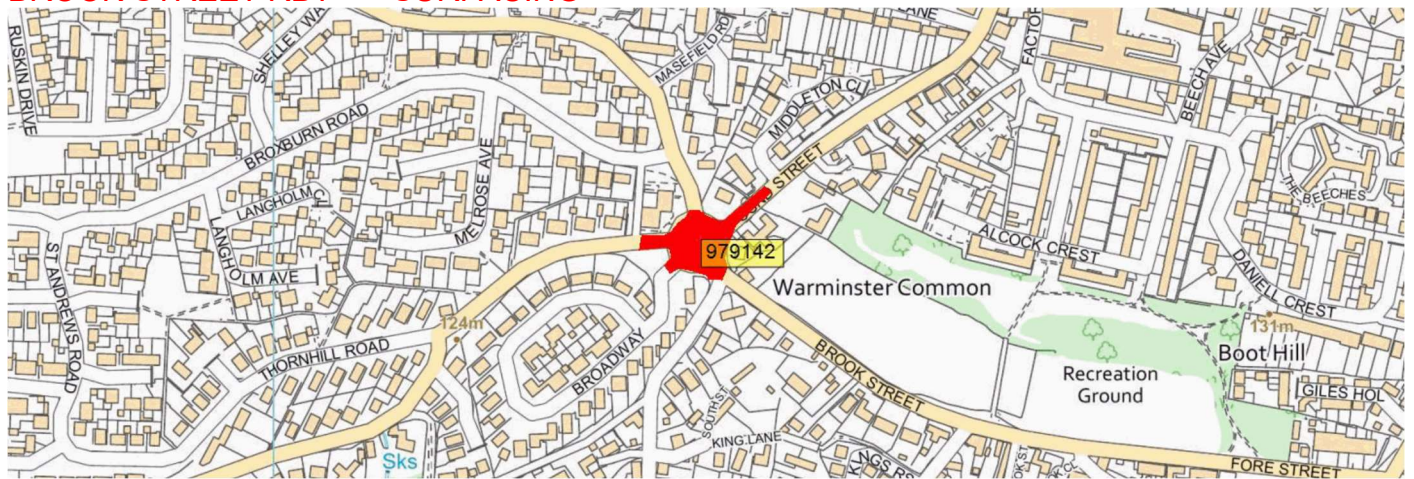
BULL LANE, CROCKERTON

TBC

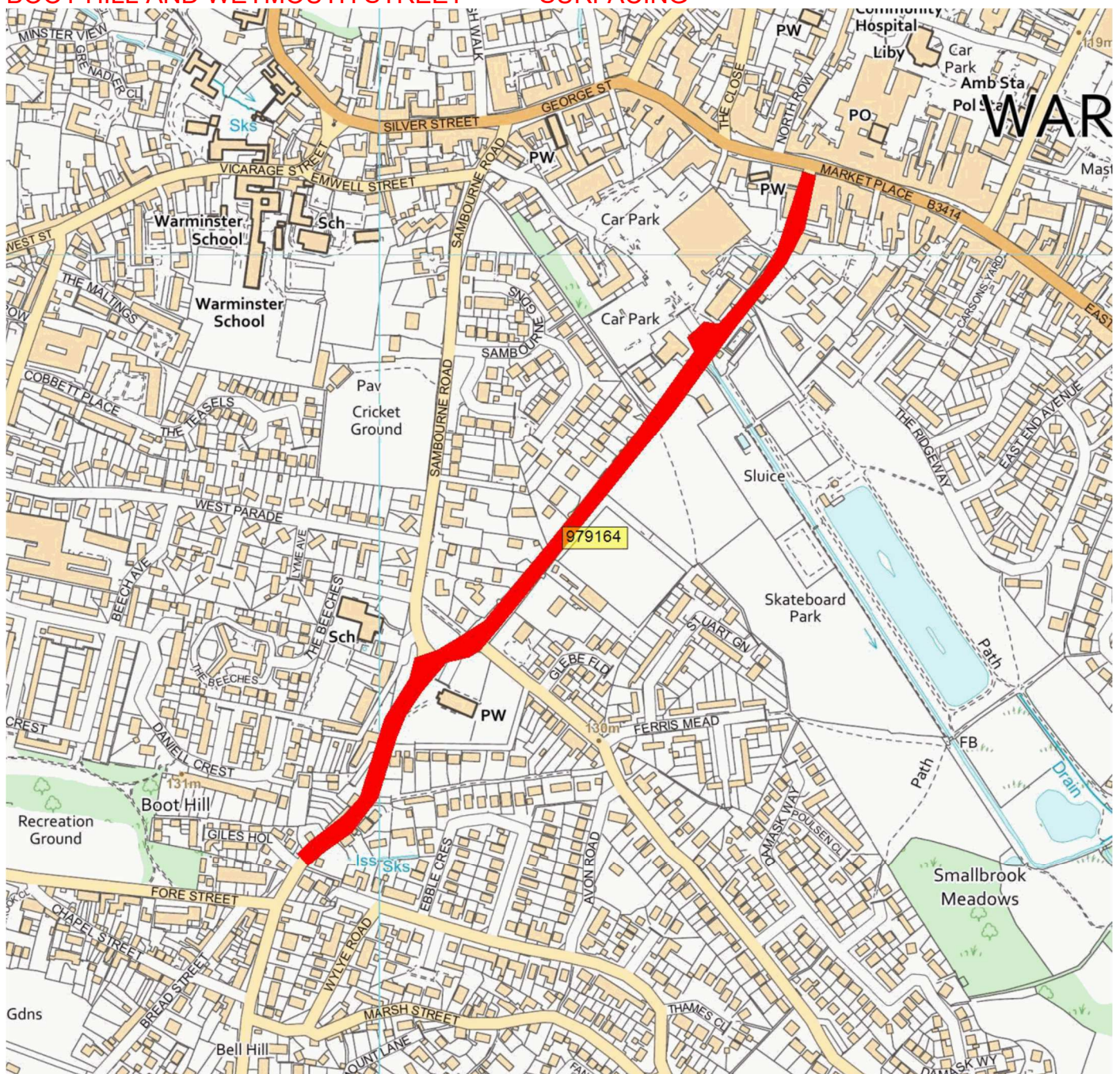




**BROOK STREET RBT SURFACING**



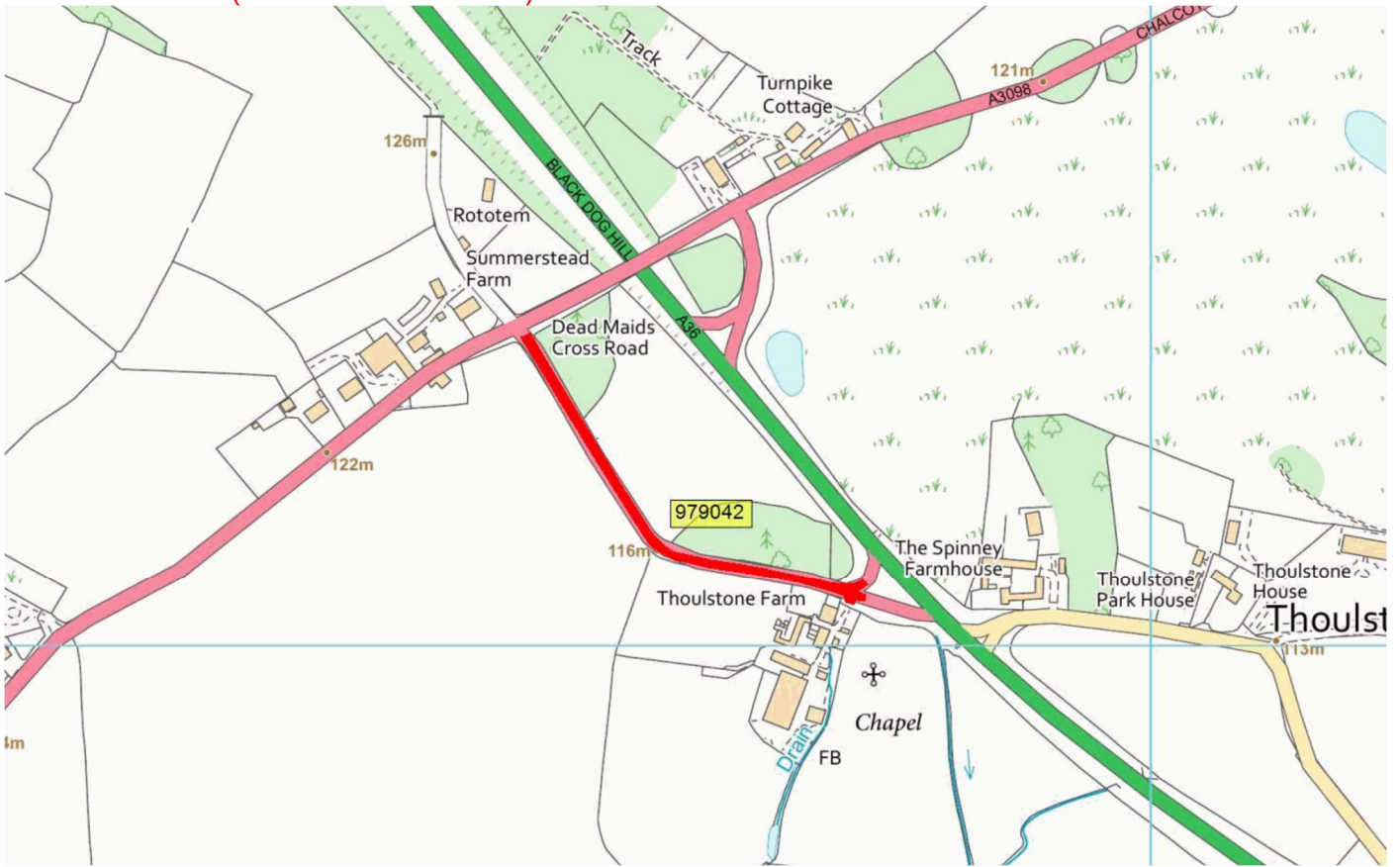
**BOOT HILL AND WEYMOUTH STREET SURFACING**



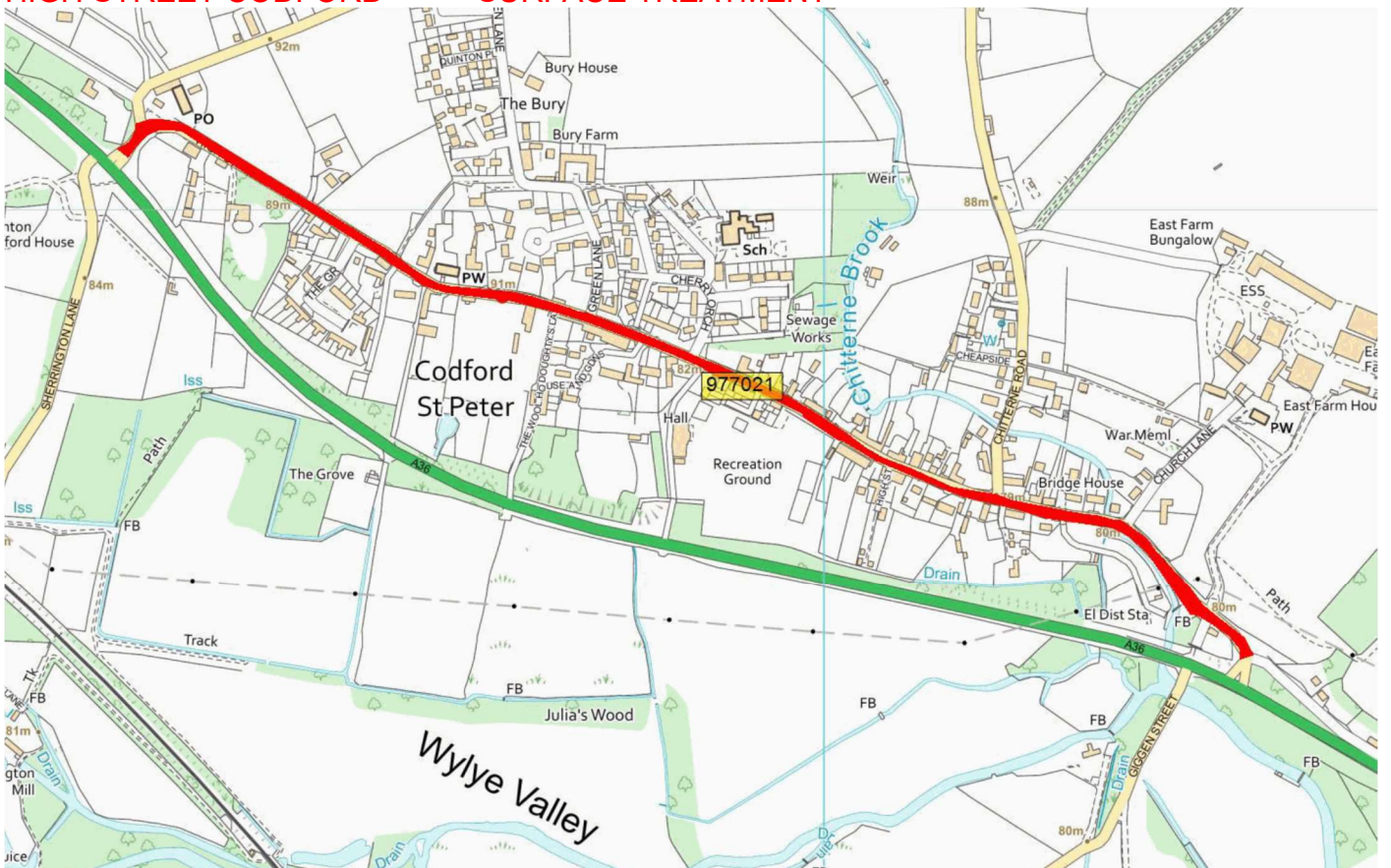


# 5 year plan 2025/26

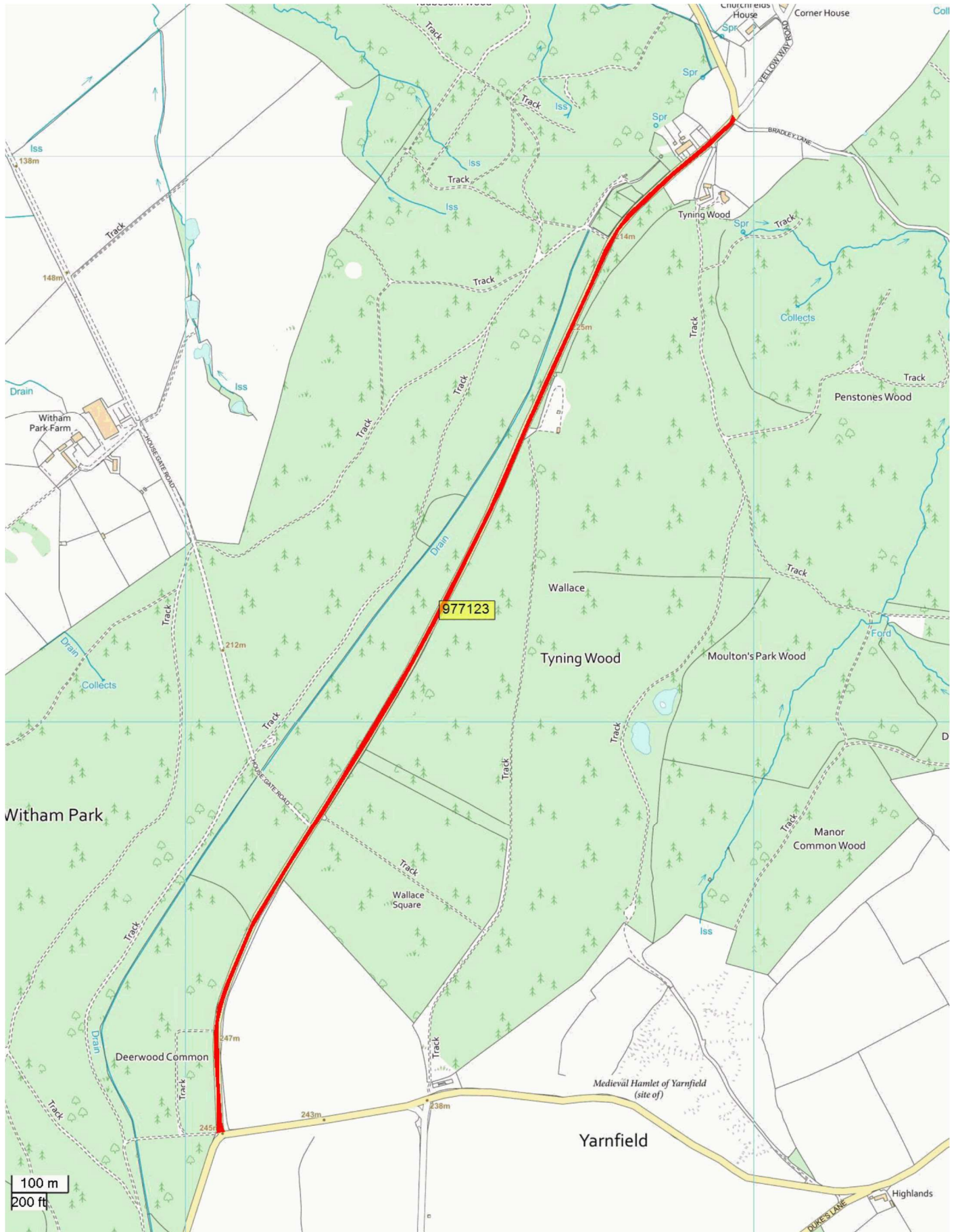
## THOULSTONE (A36 ON/OFF SLIPS) SURFACING



## HIGH STREET CODFORD SURFACE TREATMENT

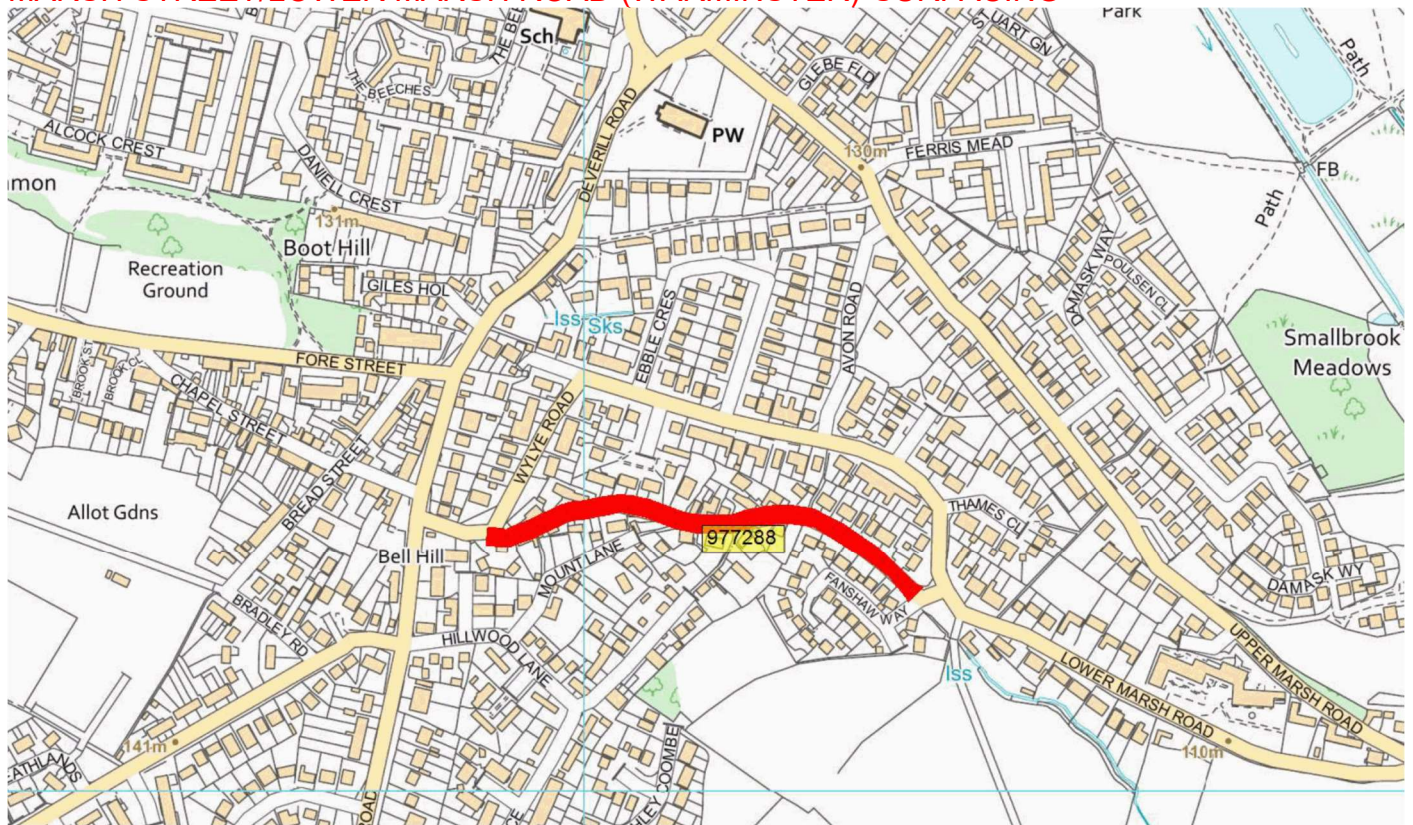


# ROAD TO GARE HILL FROM MAIDEN BRADLEY SURFACE DRESSING

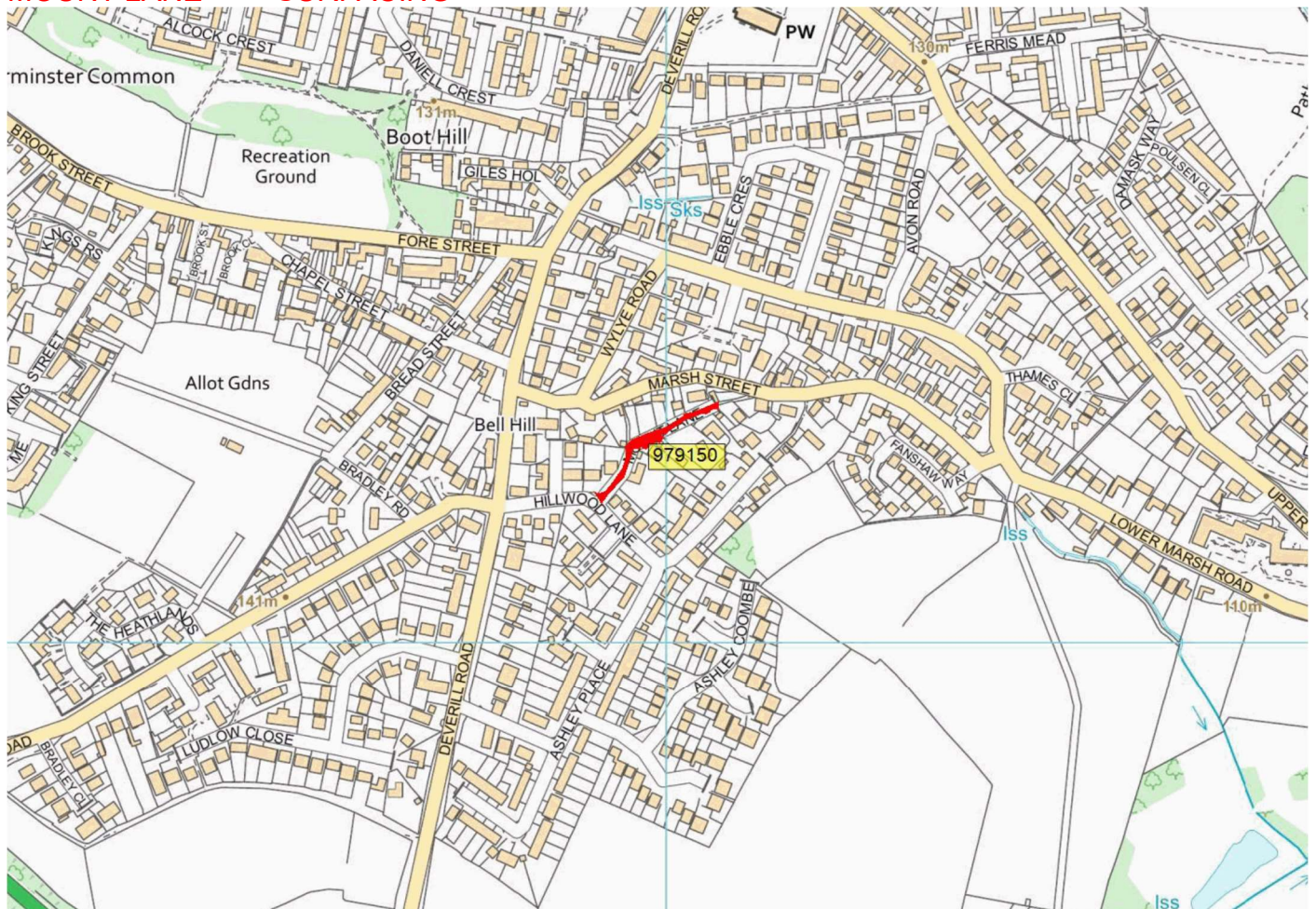




## MARSH STREET/LOWER MARSH ROAD (WARMINSTER) SURFACING



## MOUNT LANE SURFACING





## HILLWOOD LANE SURFACING

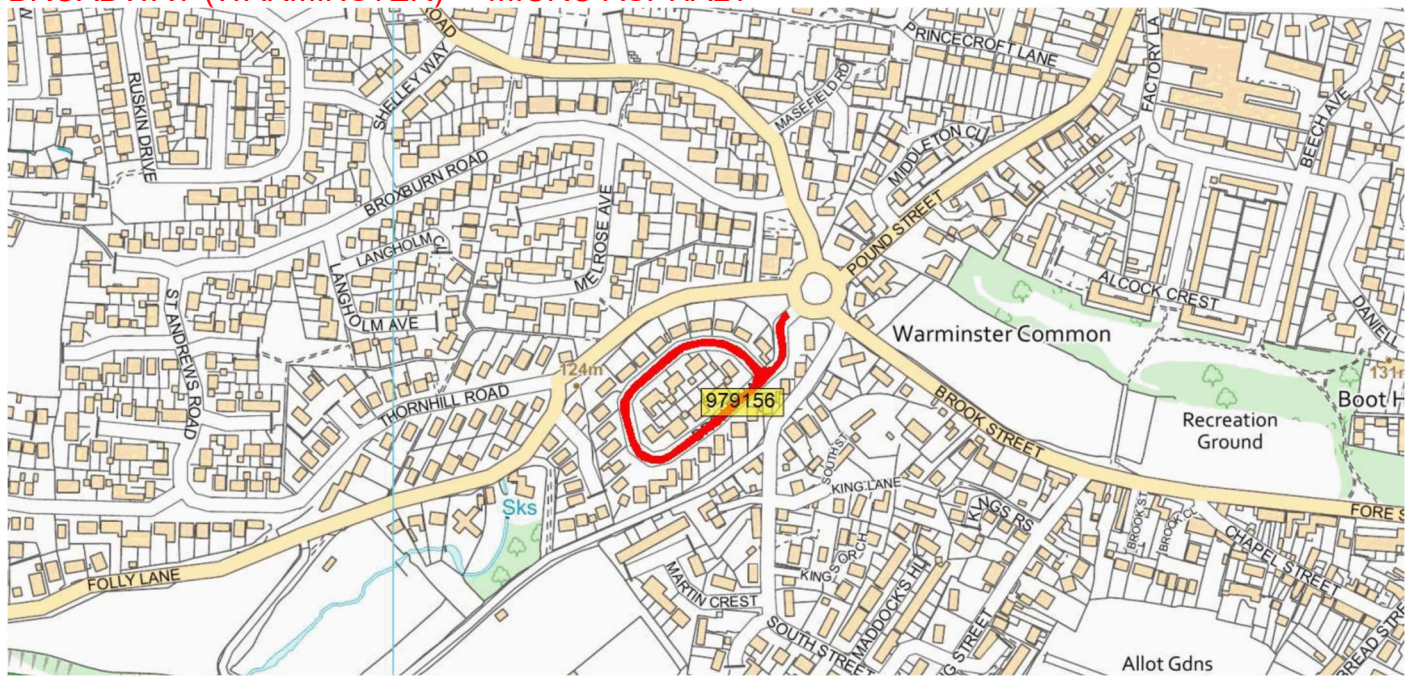


## BRADLEY ROAD PART / BREAD STREET SURFACING





**BROADWAY (WARMINSTER) MICRO ASPHALT**



**ACCESS ROAD TO KNOOK SURFACING**



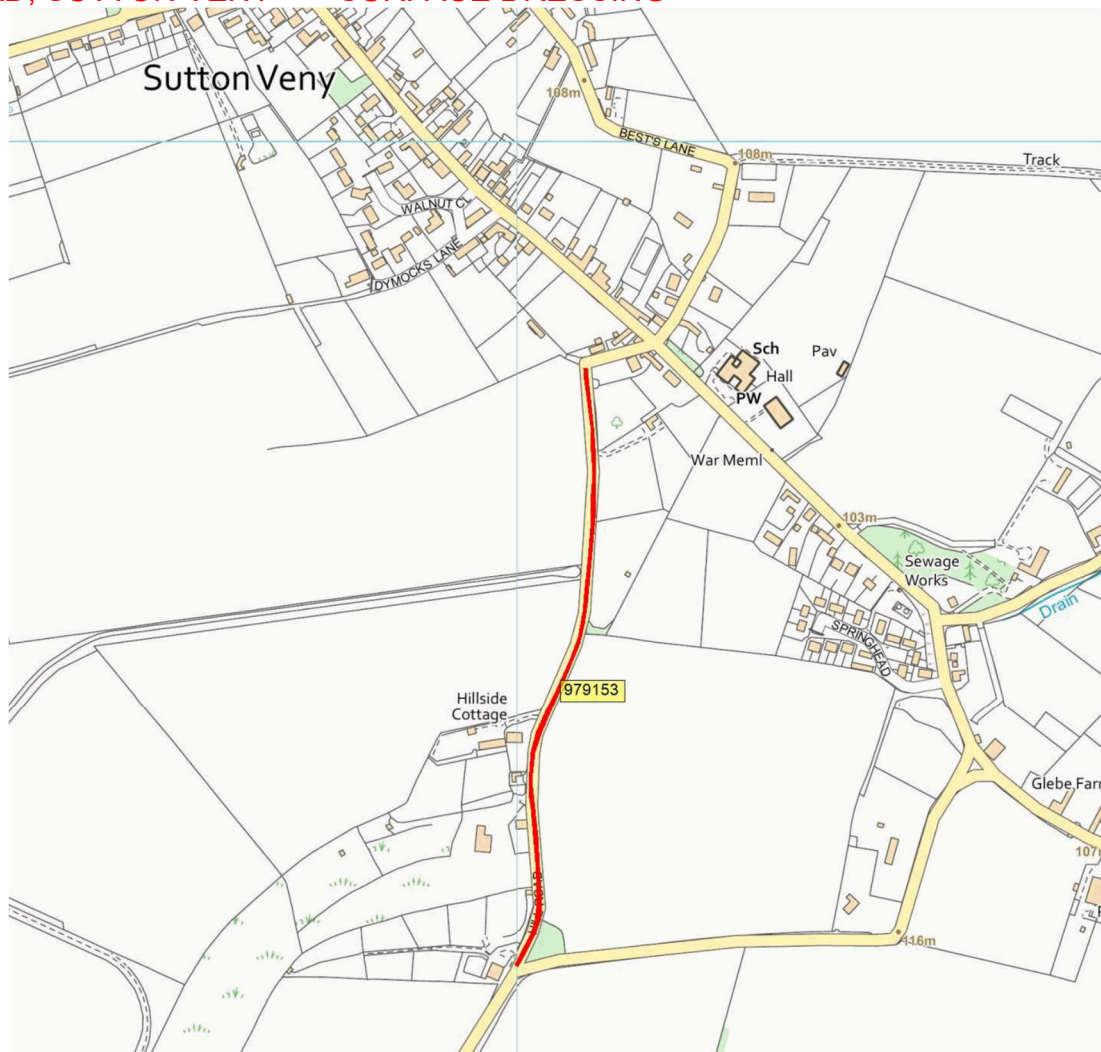


## CHAPEL STREET SURFACING

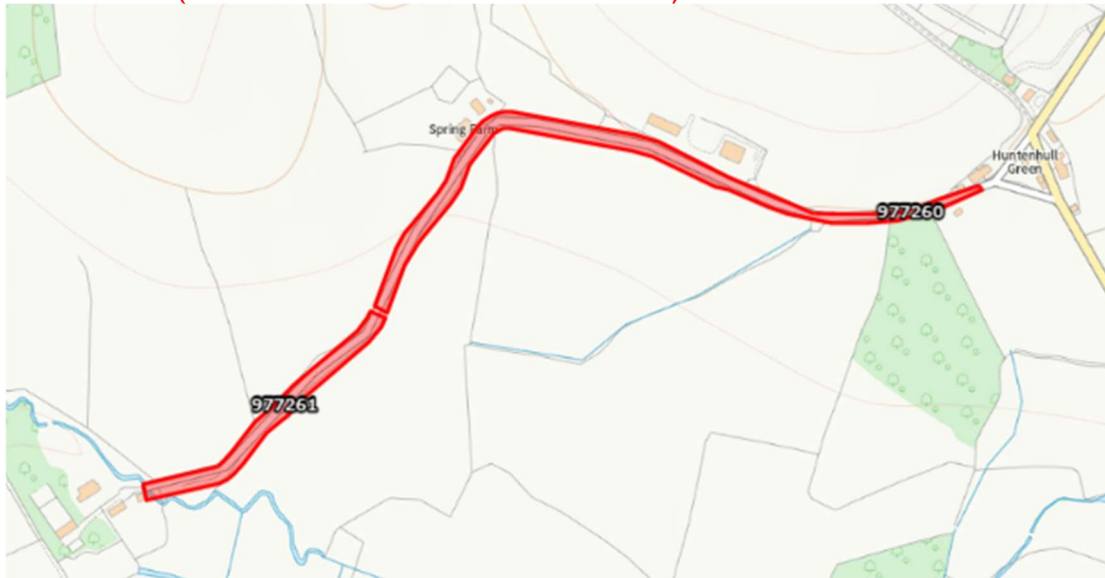


5 year plan 2026/27

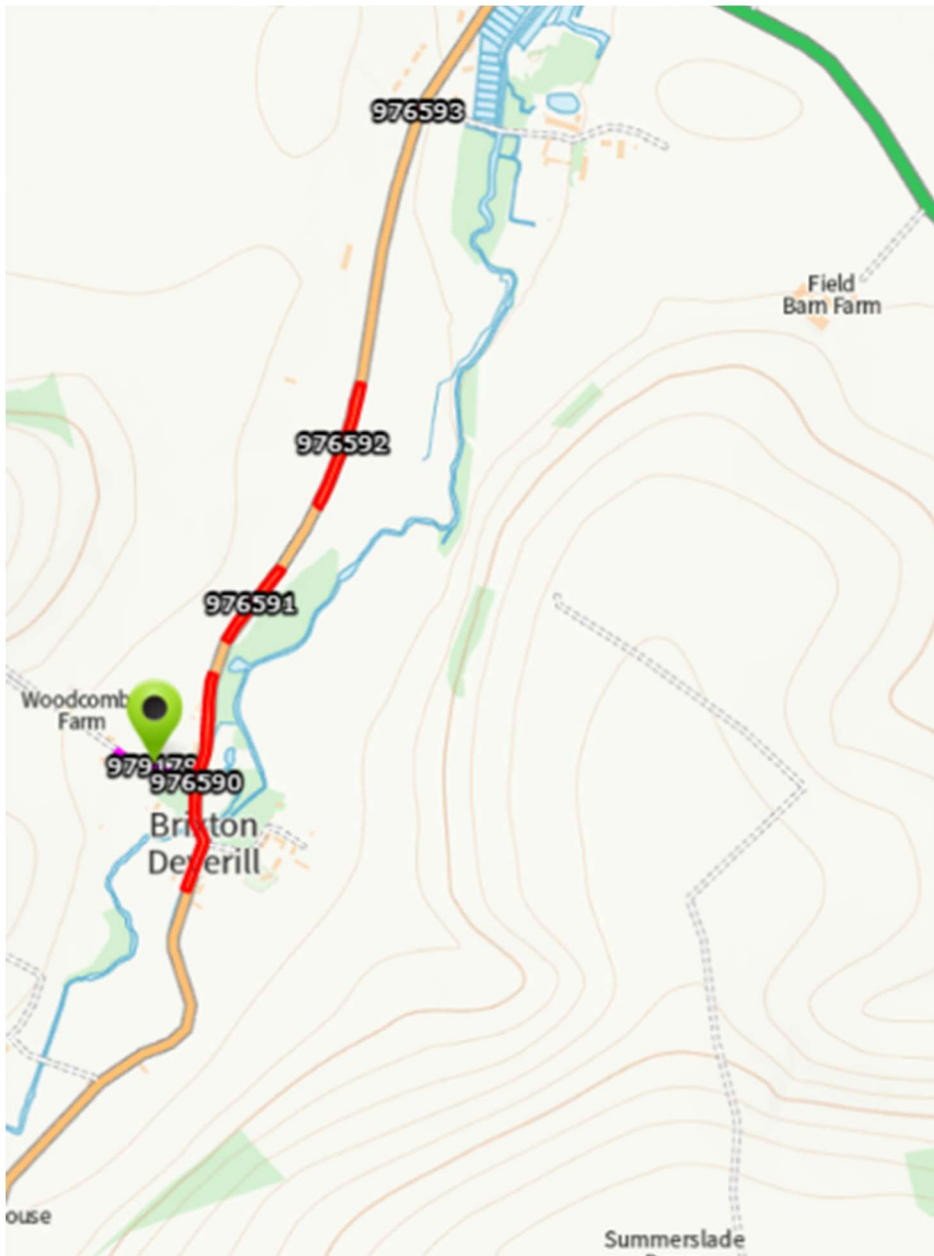
## HILL ROAD, SUTTON VENEY SURFACE DRESSING



HUNTENHULL LANE (WEST TO CORSLEY HILL FARM) SURFACING



B3095 40/30MPH SOUTH BRIXTON DEVERILL TO ENTRANCE MARRIAGES FARM SURFACE DRESSING

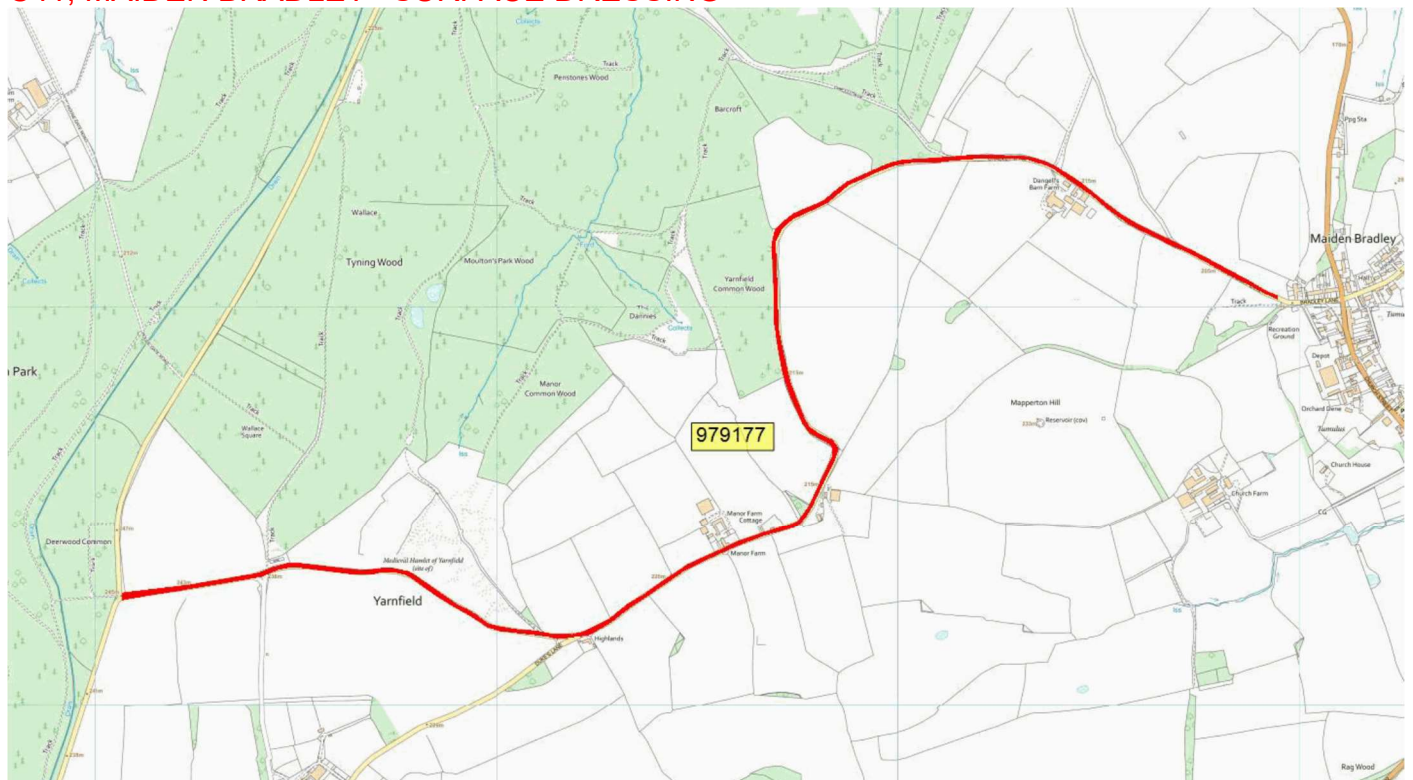




**CHURCH STREET 30 MPH TO 30 MPH MAIDEN BRADLEY SURFACING**



**C41, MAIDEN BRADLEY SURFACE DRESSING**





**C41 ROAD FROM LONGBRIDGE TO MAIDEN BRADLEY SURFACE DRESSING**



**UC OLD A36 EAST SIDE BLACKDOG HILL ACCESS TO PINNELL SPECIALIST SURFACING**

